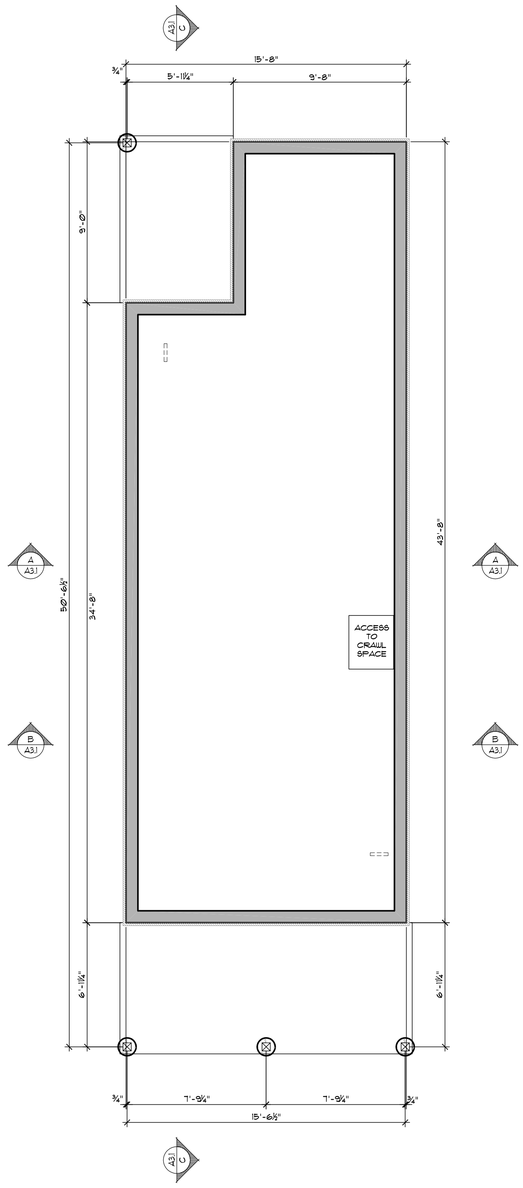

LOWER LEVEL PLAN

Scale: 1/4"=1' (24"x 36" sheet) or 1/8"=1' (11"x 17" sheet)

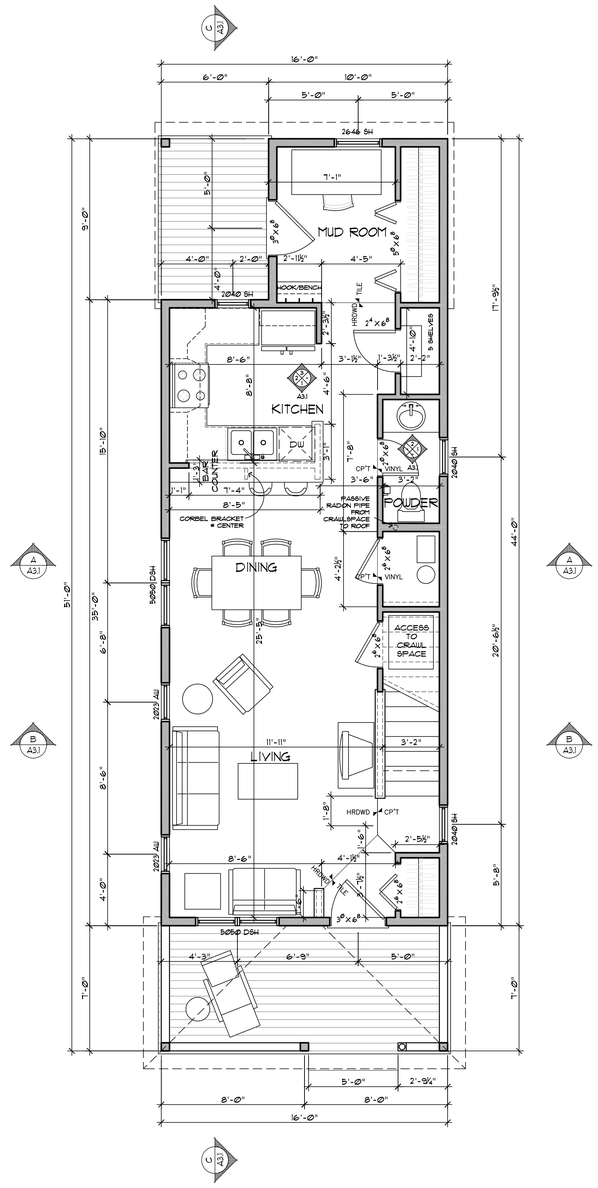

MAIN LEVEL PLAN

Scale: 1/4"=1' (24"x 36" sheet) or 1/8"=1' (11"x 17" sheet)

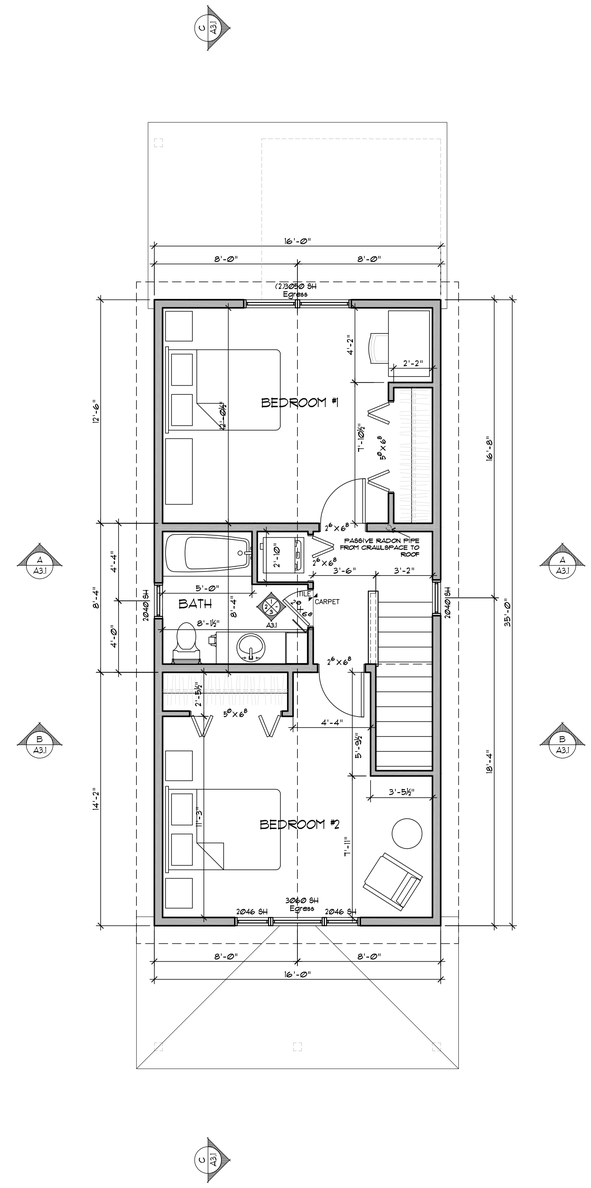

UPPER LEVEL PLAN

Scale: 1/4"=1' (24"x 36" sheet) or 1/8"=1' (11"x 17" sheet)

Ground floor: 650 sf
Upper Floor: 530 sf
TOTAL: 1,180 sf

© 2006 WOLFF LYON ARCHITECTS EXPRESSLY RESERVES ITS COMMON LAW COPYRIGHT AND OTHER PROPERTY RIGHTS IN THESE PLANS. THESE PLANS ARE NOTTO BE REPRODUCED, CHANGED, OR COPIED IN ANY FORM OR MANNER WHATSOEVER, NOR ARE THEY TO BE ASSIGNED TO ANY THIRD PARTY WITHOUT FIRST OBTAINING THE EXPRESSED WRITTEN PERMISSION AND CONSENT OF WOLFF LYON ARCHITECTS

WOLFF • LYON
ARCHITECTS

• WELLINGTON •
NEIGHBORHOOD
BRECKENRIDGE, COLORADO

CLIENT:
POPLARHOUSE LLC
777 PEARL ST. SUITE 200
BOULDER, CO 80302

ARCHITECT:
WOLFF–LYON ARCHITECTS
777 PEARL STREET – SUITE 210
BOULDER, CO 80302
T: (303) 447–2786
F: (303) 447–2968

STRUCTURAL ENGINEER:
MOUNTAIN DESIGN GROUP LLC
29713 TROUTDALE SCENIC DR., STE, B–1
EVERGREEN, CO 80439
T: (303) 670–8811
F: (303) 670–9472

LICENSED ARCHITECT
JOHN THOMAS LYON
B-2451
STATE OF COLORADO

ASPEN
• WELLINGTON •
NEIGHBORHOOD
BRECKENRIDGE, COLORADO

ISSUE DATES:

DATE	DESCRIPTION
03.07.11	CONSTRUCTION SET
04.07.11	REVISED CONST SET

REVISIONS:

DATE	DESCRIPTION

DRAWN BY:
PROJECT No.: 9909

FLOOR PLANS
A1.1M